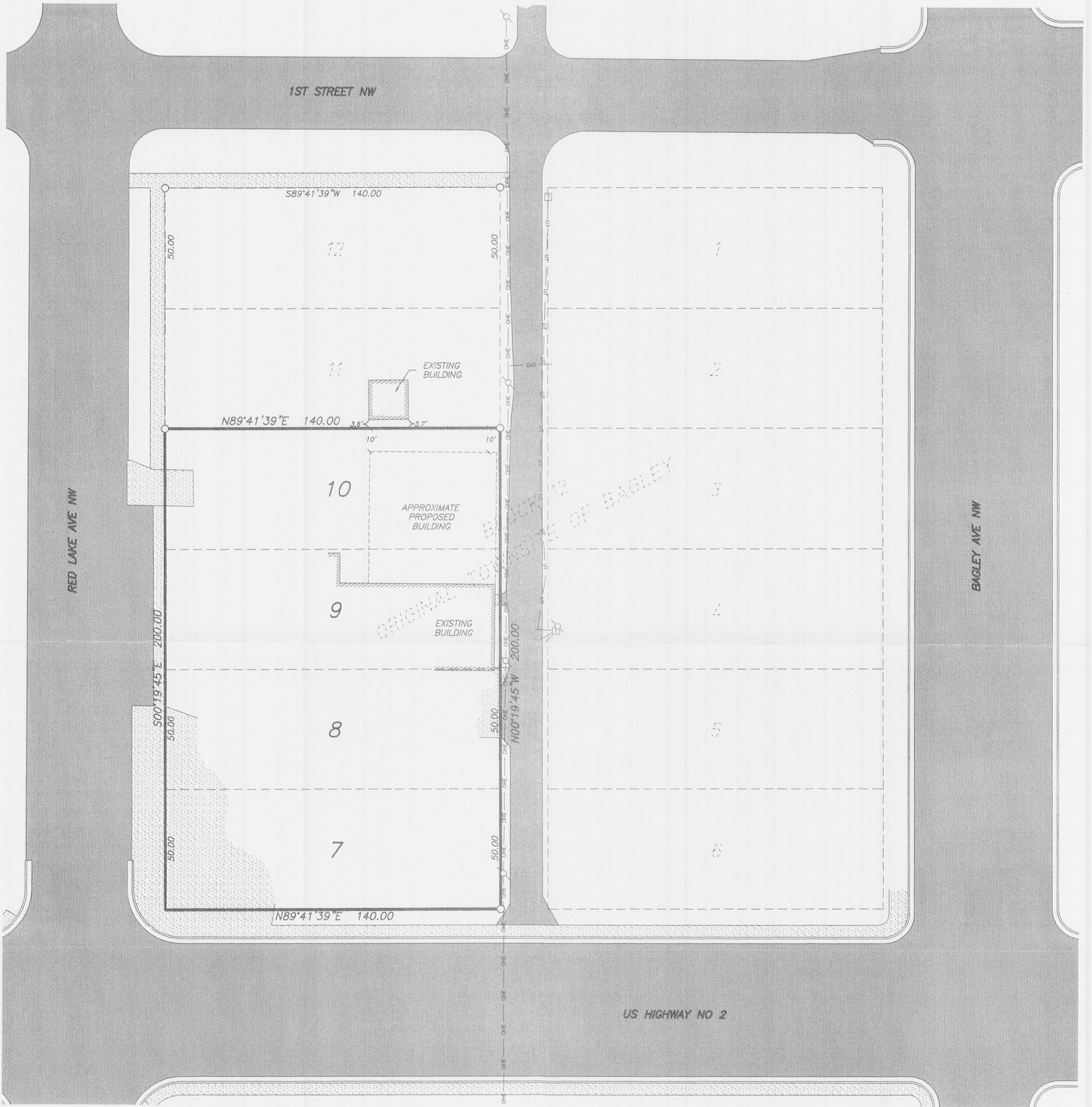


CERTIFICATE OF SURVEY

LOTS 7, 8, 9 & 10, BLOCK 12, ORIGINAL TOWNSITE OF BAGLEY
CLEARWATER COUNTY, MN



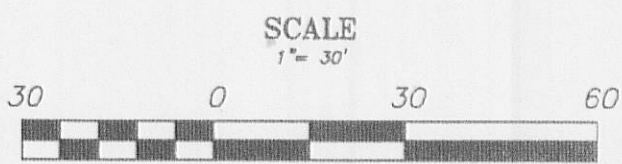

DESCRIPTION PER BOOK No. 38 PAGE 427:
Lots Seven (7), Eight (8) and Nine (9), Block Twelve (12) of the Original Townsite of the Village of Bagley.

AND

DESCRIPTION PER DOCUMENT No. 127130:
Lot Ten (10), Block Twelve (12), Original Townsite of Bagley.

LEGEND

- | | |
|--|---|
| <ul style="list-style-type: none"> IRON MONUMENT SET WITH CAP NO. 47934 PROPERTY BOUNDARY EXISTING LOT LINES OVERHEAD ELECTRIC WITH POWER POLE UNDERGROUND GAS UNDERGROUND TELEPHONE WITH PEDESTAL | <ul style="list-style-type: none"> CURB-GUTTER BITUMINOUS SURFACE CONCRETE SURFACE BUILDING |
|--|---|



BEARINGS ARE BASED ON NAD83(96)
CLEARWATER COUNTY COORDINATE SYSTEM

NORTHWESTERN
Surveying & Engineering, Inc.
PO Box 3067, Bemidji, Mn 56619 218-444-9394

ST JOSEPH'S CATHOLIC CHURCH
LOTS 7, 8, 9 & 10,
BLOCK 12
ORIGINAL TOWNSITE OF BAGLEY
CLEARWATER COUNTY, MN

JOB#: 12012	DRAWN BY: AJR
FILENAME: 12012 St Josephs Church	
REV#	DESCRIPTION
	DATE

I HEREBY CERTIFY THAT THIS SURVEY, PLAN OR REPORT WAS PREPARED BY ME OR UNDER MY DIRECT SUPERVISION AND THAT I AM A DULY LICENSED LAND SURVEYOR UNDER THE LAWS OF THE STATE OF MINNESOTA.

Amanda J. Brustad 4/24/12
AMANDA J. BRUSTAD (LIC. NO. 47934) DATE: