

I Fred Harrison Registered Engineer and Land surveyor in the State of Minn. do hereby certify that this plat which shall be designated as LOMOND HOMESITE and situated in the South East Quarter of the South East Quarter Section 19 T. 147 N. R. 37 W. is a true representation of the survey made by me at the request of Division of Land and Minerals that all angles and distances are correctly shown and that I have established monuments at points indicated on the Plat.

Fred Harrison
 Reg. Land Surveyor Reg. Minn. I729

State of Minn.
 Co. Of Clearwater
 on this 4 Day of August 1953, before me, a Notary Public within and for said County personally appeared Fred Harrison, to me known to be the person described in, and who executed the foregoing instrument, and acknowledged that he executed the same as his free act and deed.

GEO. D. ALLEN
 Notary Public
 Notary Public, Clearwater County, Minn.
 My Commission Expires January 4, 1956

Approved by the Board of County Commissioners, of Clearwater County This 4 Day of Aug, 1953

Geo. D. Allen
 Chairman

Attest
Geo. D. Allen
 Auditor

Know all Men by these presents, that The State of Minnesota, Conservation, Division of Land and Minerals proprietor of all the Land herein after described, have and do by these presents caused to be surveyed and platted Lots 1, 2, 3, 4, 5, 6, situated in the SE. Quarter of the SE. Quarter Sec. 19, T. 147 N. R. 37 W. to be known as LOMOND HOMESITE, and dedicate for public use forever all Streets and Roads as shown on this Plat, under Laws 1953, C. 252 & Minn. Stat. 49, in witness where of I hereunto set my hand and seal this 12th day of August 1953

W. W. Millard
 Proprietor (Fee owner)
 STATE OF MINNESOTA
 By *W. W. Millard*
 Commissioner of Conservation

STATE OF MINNESOTA
 COUNTY OF CLEARWATER

On this 12th Day of Aug 1953 before me a notary Public for said County personally appeared

Charles D. Johnson known to me to be the person who executed the foregoing instrument and acknowledged that he executed the same as his free act and deed.

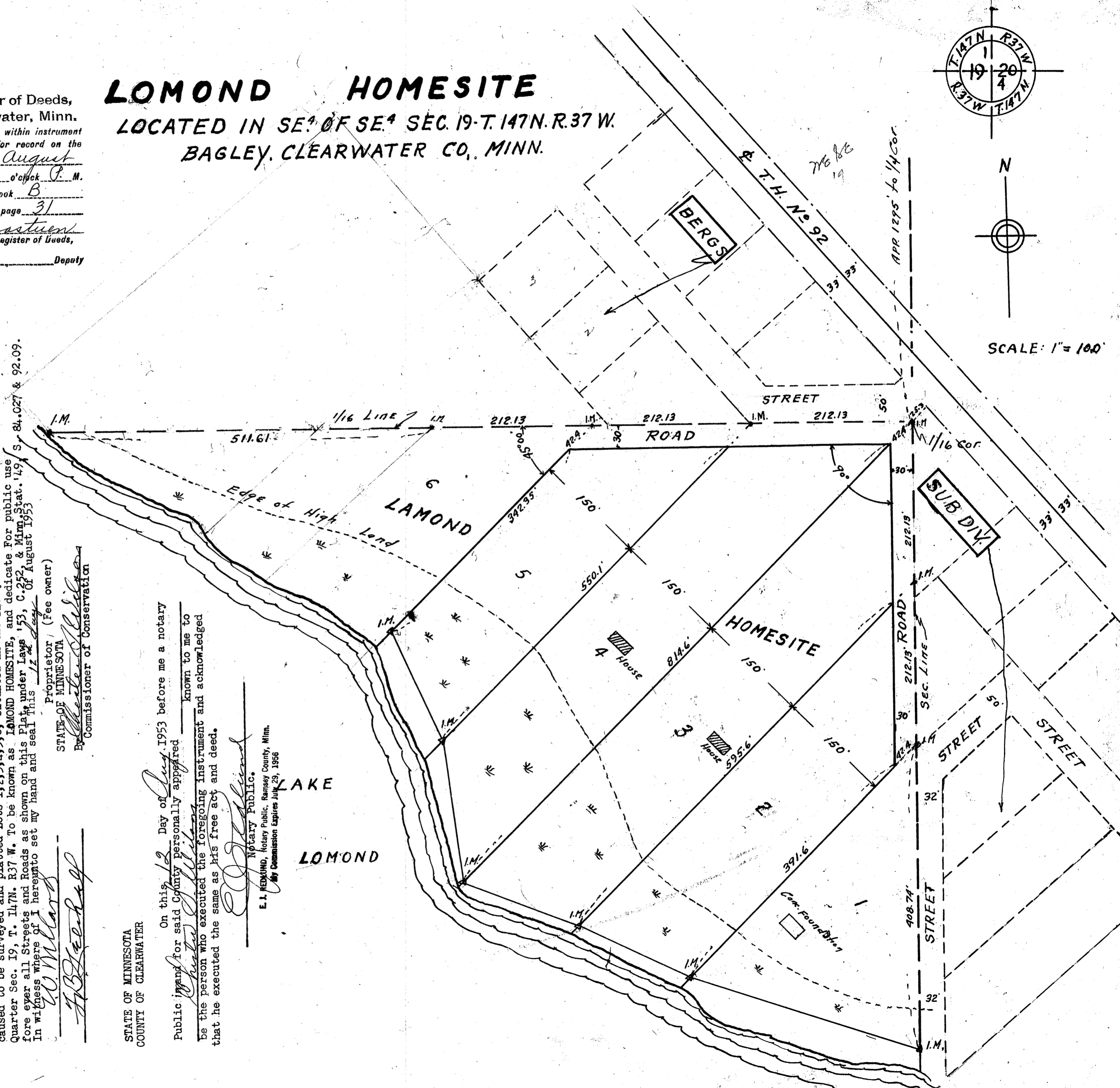
E. J. Hedlund
 Notary Public,
 E. J. HEDLUND, Notary Public, Ramsey County, Minn.
 My Commission Expires July 29, 1956

72078

Office of Register of Deeds,
 County of Clearwater, Minn.
 I hereby certify that the within instrument was filed in this office for record on the 24th day of August A. D. 1953 at 2:30 o'clock P. M. and was duly recorded in Book B of Plats on page 31
N. Slaustrom
 Register of Deeds,
 Deputy

Register of Deeds for Clearwater County, Minn.

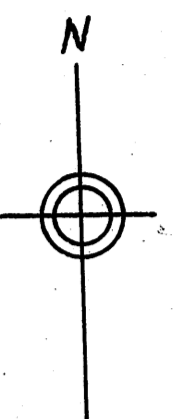
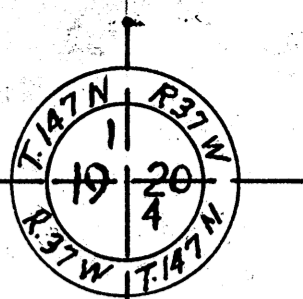
LOMOND HOMESITE
 LOCATED IN SE⁴ OF SE⁴ SEC. 19-T. 147 N. R. 37 W.
 BAGLEY, CLEARWATER CO., MINN.



All that land situated in the SE. Quarter of SE Quarter (SE⁴ of SE⁴ Section 19, T. 147 N. R. 37 as follows. Beginning at the NE. Corner of the SE. Quarter of the SE. Quarter (SE⁴ of SE⁴) Section 19, T. 147 N. R. 37 as point of Beginning. Then west along 1/16 Line a Distance of 1118 feet to iron monument; Then in a South Easterly Direction to North and South Section Line Between Section 19 and 20 T. 147 N. R. 37 W. to Iron Monument on said Section Line. Then North along Said Section line a Distance of 833.00 Feet to point of Beginning.

Fred Harrison

THIS IS TO CERTIFY That the annexed plat of LOMOND HOMESITE, located in the South East Quarter of the South East Quarter of Section 19, Township 147 N., Range 37 W., Clearwater County, Minnesota, was filed for record in my office on the _____ day of _____, A. D. 1953.



SCALE: 1" = 100'