

# HALLAN'S ADDITION TO BAGLEY

Know all men by these presents, that we, Oscar A. Hallan and Martine G. Hallan, his wife, owners and proprietors of all the land hereinafter described, have and do, by these presents, caused to be surveyed and platted, Blocks 1 and 2, and subdivided into lots 50 feet by 140 feet, as designated on this plat and situated in the North West quarter (N.W. 1/4) of the North East quarter (N.E. 1/4) of Section 29, T. 147 N., R. 37 W., of the 5th P.M., and to be known as Hallan's Addition to Bagley, and dedicate for public use forever all streets and roads as shown on this plat.

In witness whereof we hereunto set our hands and seal this 8th day of July 1946, in presents of

Witnesses  
H. F. Norquist                      Oscar A. Hallan  
O. E. Lewis                              Martine G. Hallan

I, Wm. A. Wiltse, County Surveyor for Clearwater County, State of Minnesota, do hereby certify that the annexed portion of this plat, which shall be designated as Hallan's Addition to Bagley, is a true representation of the survey made by me at the request of Oscar A. Hallan, that all courses, angles and distances are correctly shown, and that I have established monuments at the points indicated on the plat.

In presents of  
O. E. Lewis                      Wm. A. Wiltse  
Marion Lagoutal              County Surveyor  
    Clearwater County

63649  
 Office of Register of Deeds,  
 County of Clearwater, Minn.  
 I hereby certify that the within instrument was filed in this office for record on the 10 day of July A. D. 1946 at 11:30 o'clock A. M. and was duly recorded in Book 7 of Plats on page 13  
H. Slaastuen  
 Register of Deeds,  
 Deputy

STATE of MINNESOTA } ss  
 COUNTY of CLEARWATER }  
 On this 8th day of July 1946, before me, a Notary Public in and for said County, personally appeared Oscar A. Hallan, and Martine G. Hallan, his wife, to me known to be the persons who executed the foregoing instrument, and acknowledged the same to be voluntary and as their free act and deed.

O. E. Lewis  
 Notary Public, Clearwater County  
 Minnesota. My commission expires March 7-1952

STATE of MINNESOTA } ss  
 COUNTY of CLEARWATER }  
 On this 21 day of June 1946, before me, a Notary Public within and for said county, personally appeared William A. Wiltse, to me known to be the person described in, and who executed the foregoing instrument, and acknowledged that he executed the same as his free act and deed.

O. E. Lewis  
 Notary Public, Clearwater County,  
 Minnesota. My Commission expires \_\_\_\_\_

O. E. Lewis  
 Notary Public, Clearwater County, Minn.  
 My commission expires March 7th, 1952

I hereby certify that taxes for the year 1946 on the lands described within are paid.  
Frank A. Norquist  
 COUNTY TREASURER


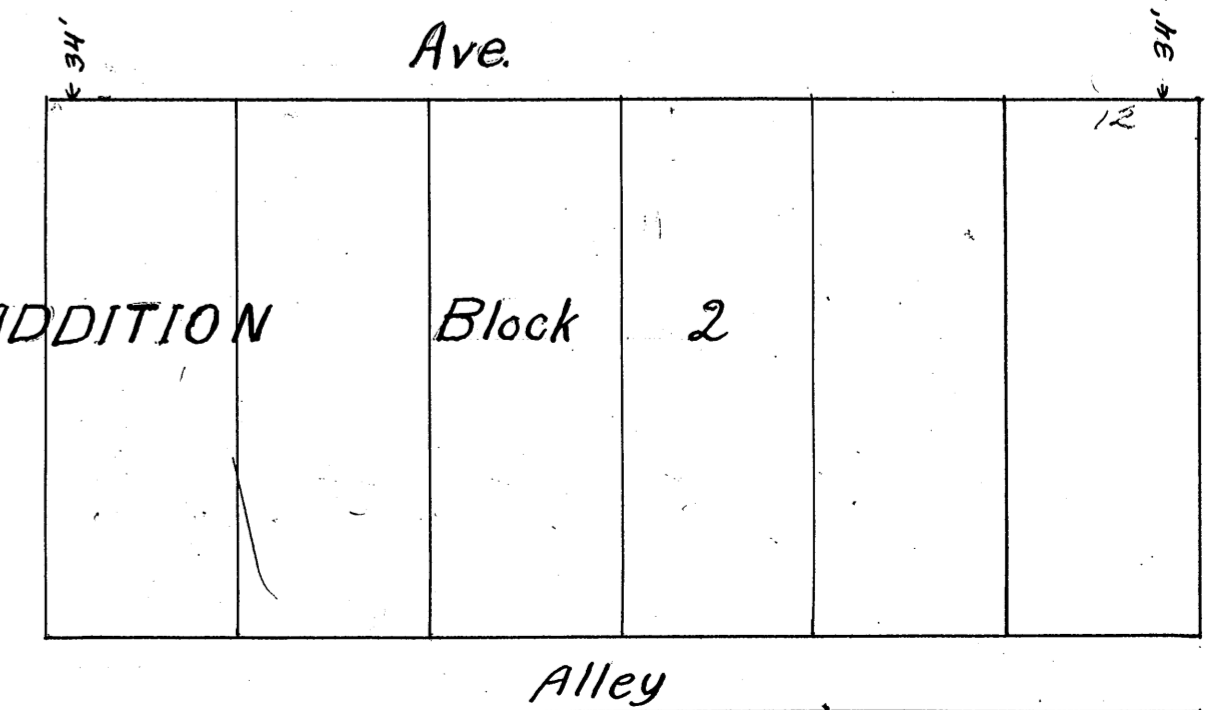
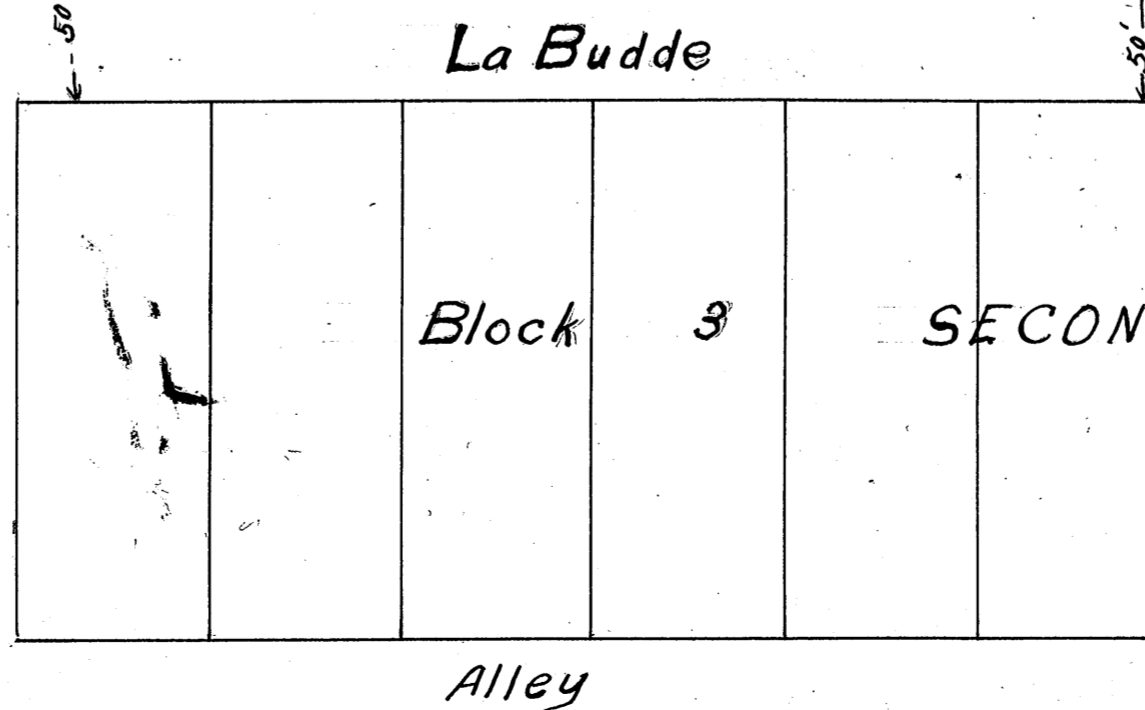
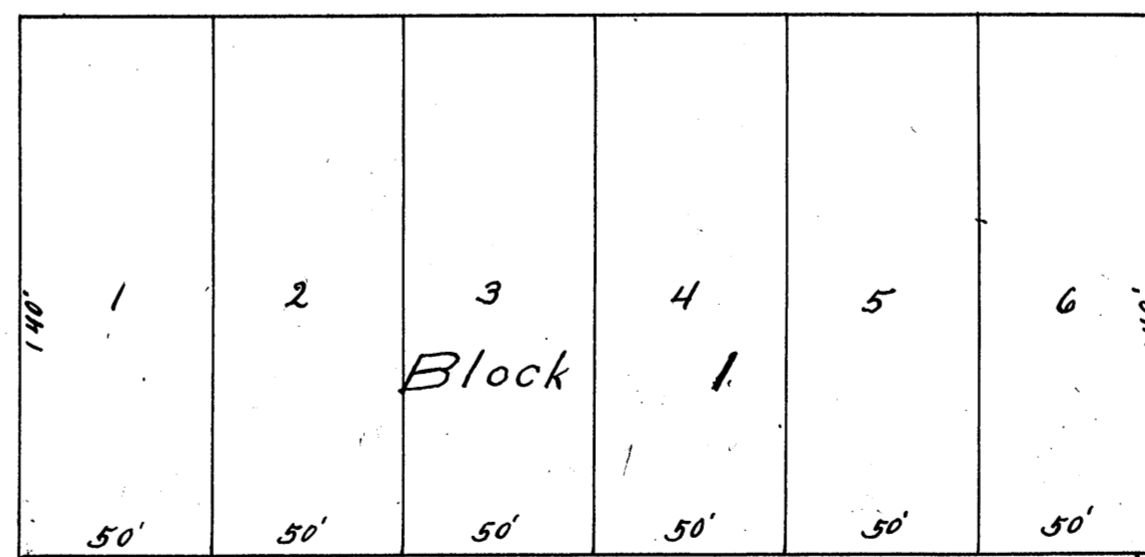
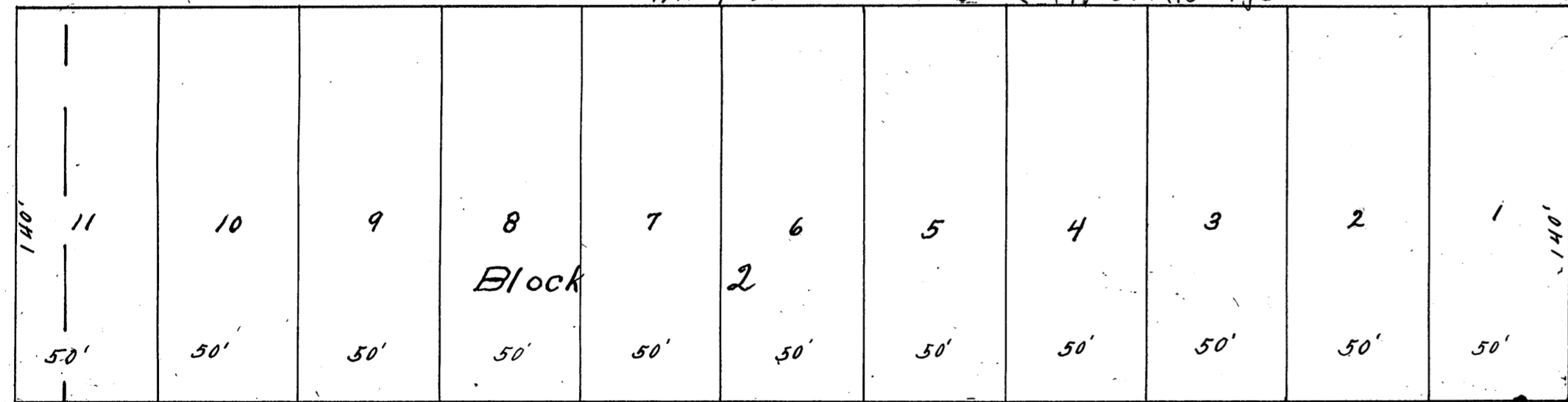
Taxes paid and transfer entered this 8th day of July 1946.  
Frank A. Norquist  
 County Auditor.

Approved by the board of County Commissioners of Clearwater County this 8th day of July 1946.  
John O. Hanson  
 Chairman.

Attest:  
Frank A. Norquist  
 County Auditor

N.W. 1/4 of N.E. 1/4 Sec. 29, T. 147, R. 37.

Alley Vacated in Book "PB" of Misc Pg 22



Scale, 1 inch = 50'

Ninth Street

Eighth Street

Road

County

Cemetery

Section Line