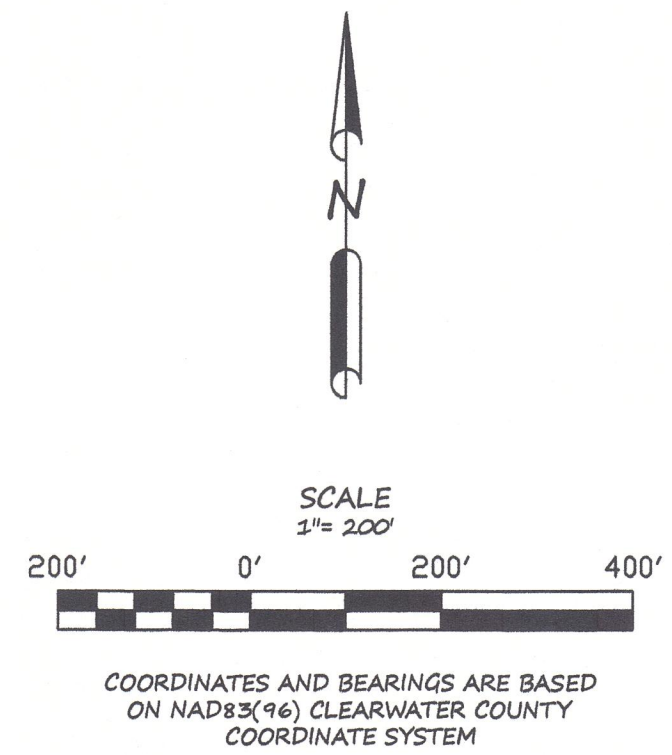
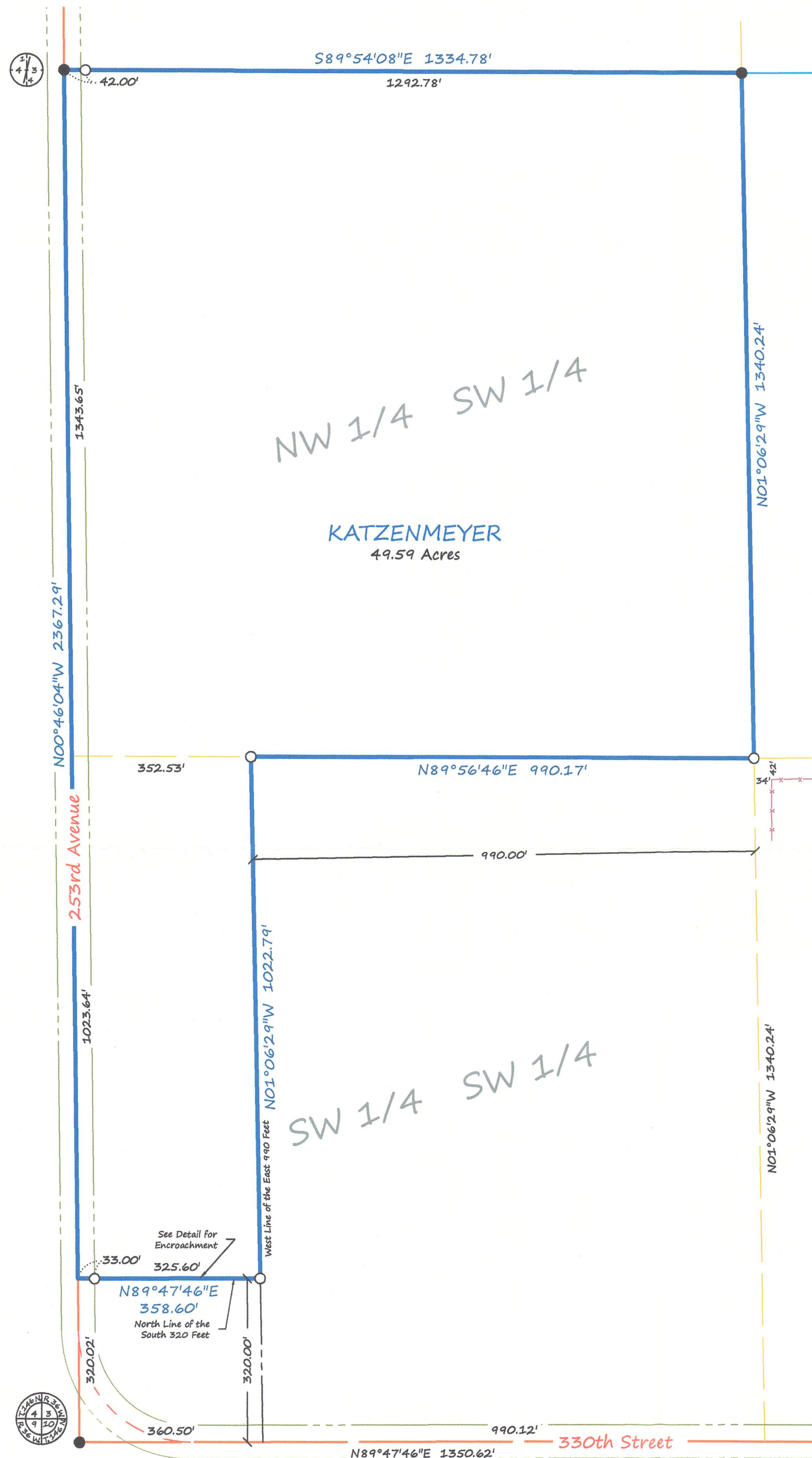


CERTIFICATE OF SURVEY

KATZENMEYER

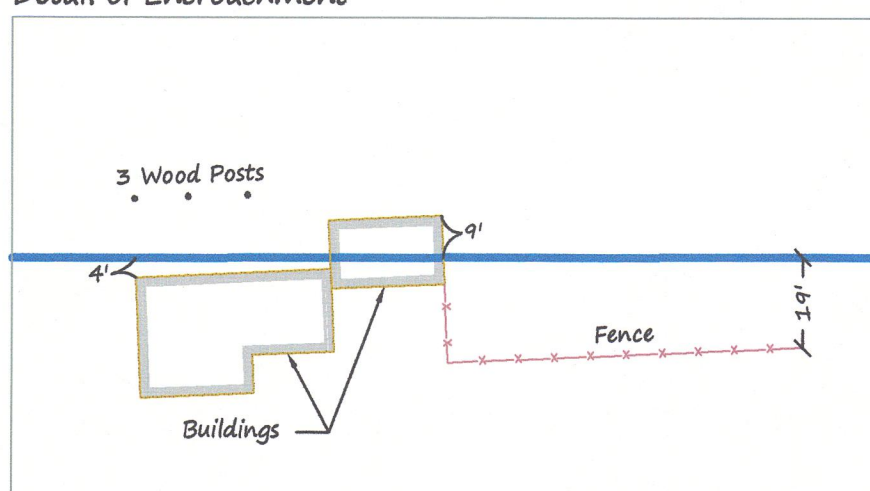
SECTION 3, TOWNSHIP 146 NORTH, RANGE 36 WEST
CLEARWATER COUNTY, MINNESOTA



LEGEND

- IRON MONUMENT FOUND
- IRON MONUMENT SET WITH CAP NO. 47934
- PROPERTY BOUNDARY
- - - ADJOINING PROPERTY LINES
- CENTERLINE
- - - RIGHT-OF-WAY
- - - SIXTEENTH-LINE
- - - QUARTER-LINE
- - - SECTION-LINE
- × × × × × FENCE
- ▭ BUILDING

Detail of Encroachment



DESCRIPTION PER RECORD DOCUMENT 164285:

Northwest Quarter of the Southwest Quarter (NW 1/4 of SW 1/4), Section Three (3), Township One Hundred Forty-six (146), Range Thirty-six (36); (ABSTRACT PROPERTY)

AND

The Southwest Quarter of the Southwest Quarter (SW 1/4 of SW 1/4), Section Three (3), Township One Hundred Forty-six (146) North, Range Thirty-six (36) West, less the East 990 feet thereof and less the South 320 feet thereof and less the East 990 feet thereof; (TORRENS PROPERTY)

Brustad Land Surveying
Bagley, Mn 56621 (218) 694-5280

I HEREBY CERTIFY THAT THIS SURVEY, PLAN OR REPORT WAS PREPARED BY ME OR UNDER MY DIRECT SUPERVISION AND THAT I AM A DULY LICENSED LAND SURVEYOR UNDER THE LAWS OF THE STATE OF MINNESOTA.

Amanda J. Brustad 3/26/15
AMANDA J. BRUSTAD (LIC. NO. 47934) DATE: