

# CERTIFICATE OF SURVEY









## EUGENE VIVIER

BERGS SECOND SUBDIVISION  
SECTION 19, TOWNSHIP 147 NORTH, RANGE 37 WEST  
CLEARWATER COUNTY, MINNESOTA

DESCRIPTION PER RECORD DOCUMENT 144647:

Lot Seven (7) and the North Half (N1/2) of Lot Six (6), Block One (1), Bergs Second Subdivision.

### LEGEND

-  IRON MONUMENT FOUND
-  IRON MONUMENT SET WITH CAP NO. 47934
-  FIRE HYDRANT
-  PROPERTY BOUNDARY
-  PLATTED LOT LINES
-  CENTERLINE
-  CURB & GUTTER
-  CONCRETE SURFACE

SCALE  
1" = 30'

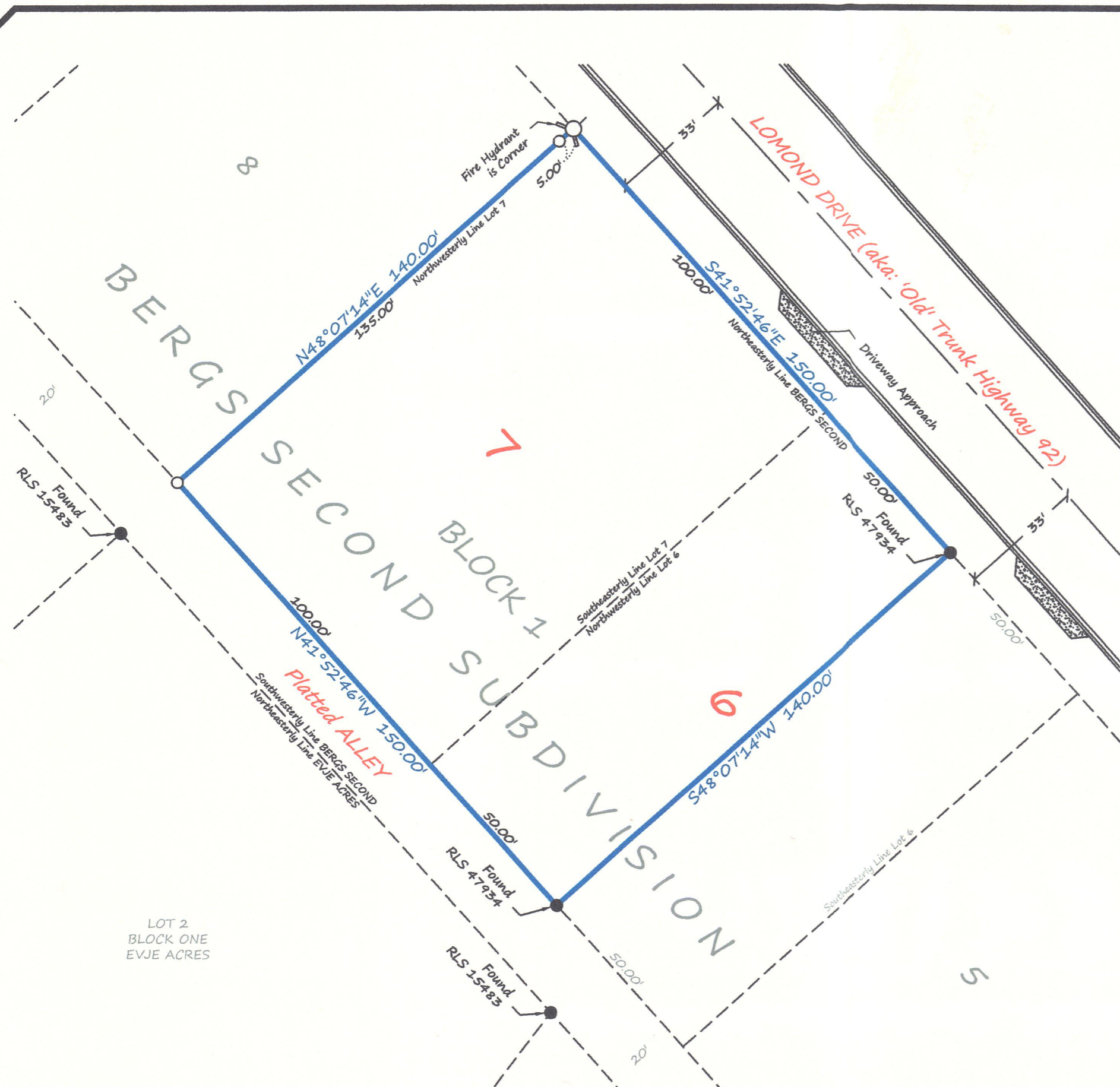



BEARINGS ARE BASED ON NAD83(96)  
CLEARWATER COUNTY COORDINATE SYSTEM

**Brustad Land Surveying**  
Bagley, Mn 56621 (218) 694-5280

I HEREBY CERTIFY THAT THIS SURVEY, PLAN OR REPORT WAS PREPARED BY ME OR UNDER MY DIRECT SUPERVISION AND THAT I AM A DULY LICENSED LAND SURVEYOR UNDER THE LAWS OF THE STATE OF MINNESOTA.

*Amanda J. Brustad* 8/31/15  
AMANDA J. BRUSTAD (LIC. NO. 47934) DATE:



**SURVEYOR'S NOTE:**

Brustad Land Surveying has not made a thorough search for any easements of records or any other information that a current title search may disclose.