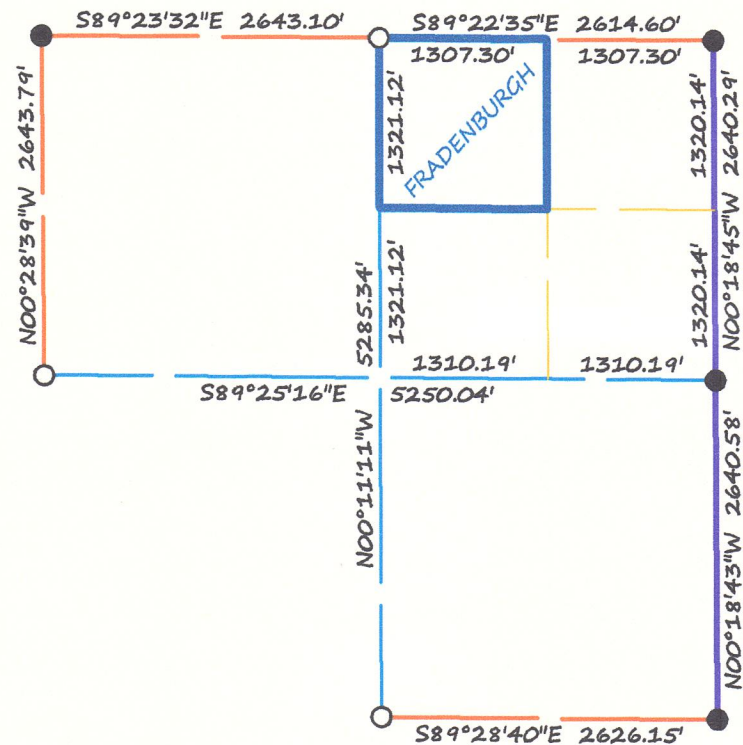


# CERTIFICATE OF SURVEY

## FRADENBURGH

SECTION 24, TOWNSHIP 146 NORTH, RANGE 36 WEST  
CLEARWATER COUNTY, MINNESOTA

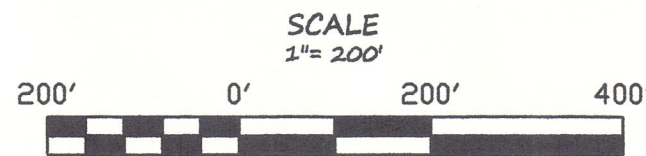
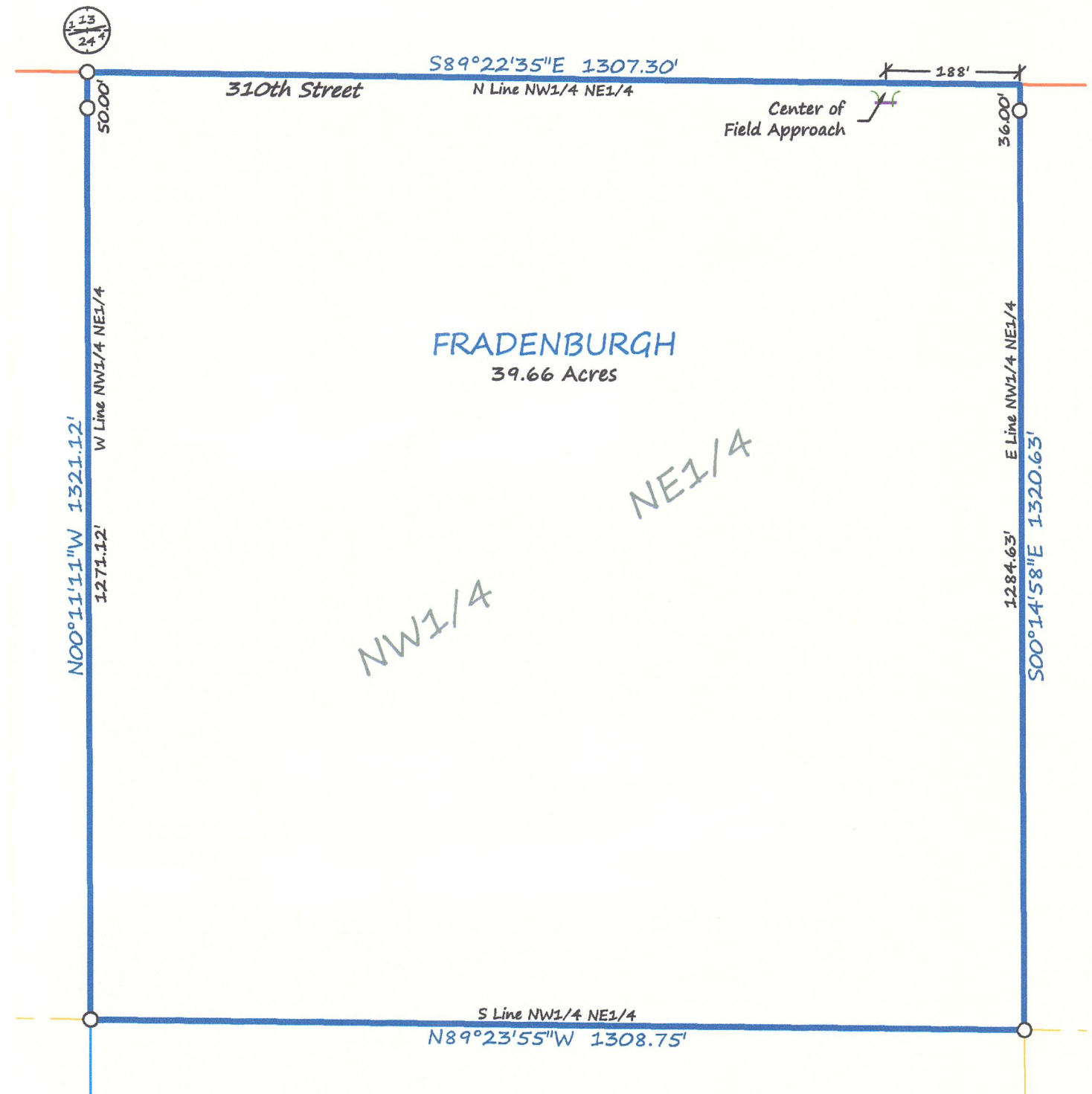


### DESCRIPTION PER RECORD DOCUMENT 125304:

The Northwest Quarter of the Northeast Quarter (NW1/4 NE1/4) of Section Twenty-four (24), Township One Hundred Forty-six (146) North, Range Thirty-six (36) West of the Fifth P.M.

### LEGEND

- FOUND IRON MONUMENT
- SET IRON MONUMENT WITH CAP NO. 47934
- PROPERTY BOUNDARY
- - - SIXTEENTH-LINE
- QUARTER-LINE
- SECTION-LINE
- TOWNSHIP-LINE



BEARINGS ARE BASED ON NAD83(96)  
CLEARWATER COUNTY COORDINATE SYSTEM

**Brustad Land Surveying**  
Bagley, Mn 56621 (218) 694-5280

I HEREBY CERTIFY THAT THIS SURVEY, PLAN OR REPORT WAS PREPARED BY ME OR UNDER MY DIRECT SUPERVISION AND THAT I AM A DULY LICENSED LAND SURVEYOR UNDER THE LAWS OF THE STATE OF MINNESOTA.

*Amanda J. Brustad* 5/11/16  
AMANDA J. BRUSTAD (LIC. NO. 47934) DATE: